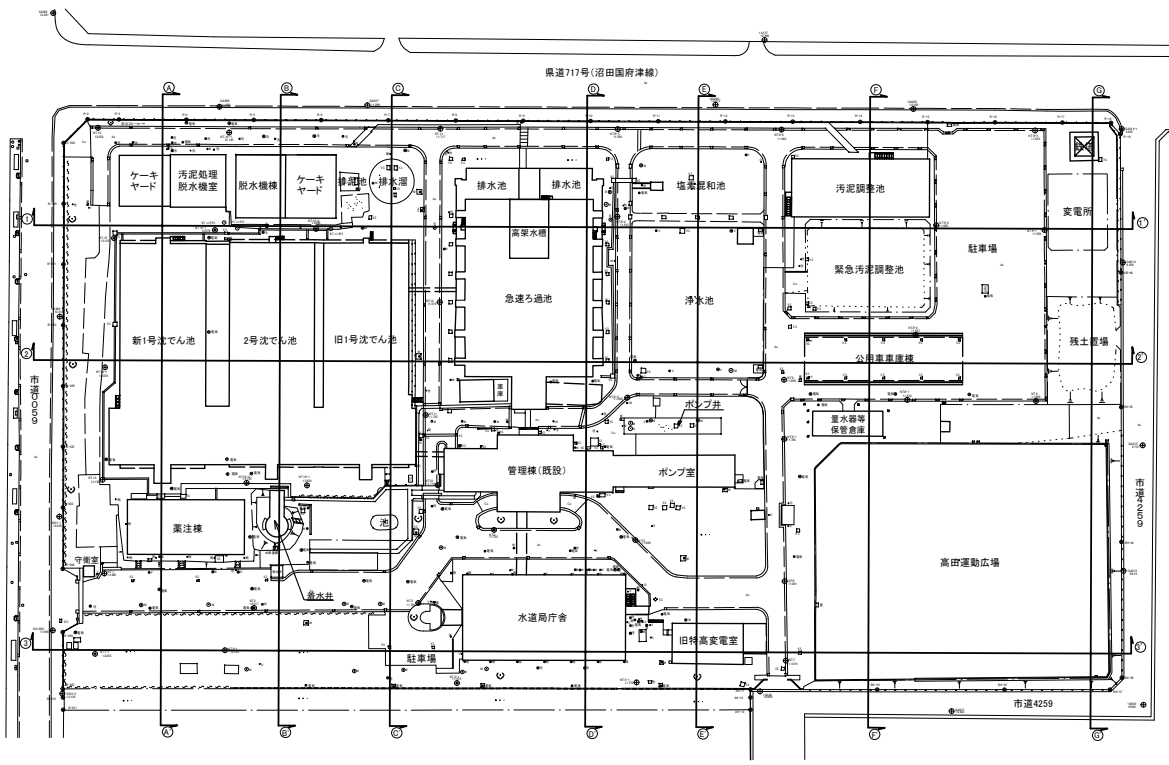


# 事業用地測量図

別紙2-1



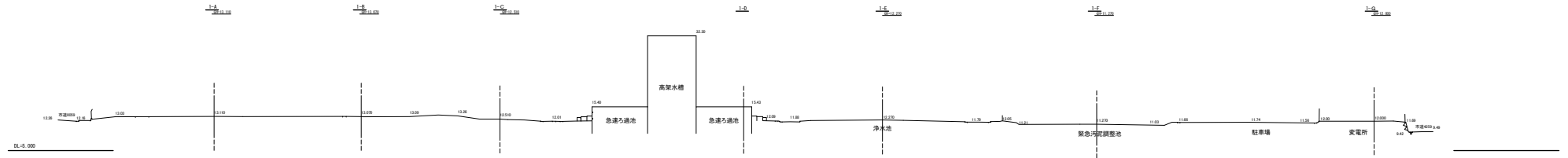
点名	X座標	Y座標	Z座標	備考
NT-1	-78786.338	-58565.992	12.282	
NT-2	-78786.404	-58521.551	12.017	
NT-3	-78786.112	-58472.555	11.754	
NT-4	-78773.431	-58450.321	11.722	
NT-5	-78776.411	-58408.370	11.628	
NT-6	-78785.490	-58364.016	11.490	
NT-7	-78812.192	-58363.705	11.404	
NT-8	-78728.824	-58364.241	11.699	
NT-9	-78735.179	-58289.438	11.669	
NT-10	-78790.125	-58497.051	11.714	
NT-11	-78798.285	-58470.541	11.235	
NT-12	-78705.781	-58466.412	11.873	
NT-13	-78654.340	-58466.216	11.717	
NT-14	-78758.512	-58596.864	13.138	
NT-15	-78688.894	-58555.082	13.172	
NT-16	-78654.088	-58567.811	12.258	
NT-1-1	-78810.190	-58568.736	12.252	
NT-1-2	-78809.149	-58530.195	12.153	
NT-1-3	-78818.871	-58461.308	11.819	
NT-1-4	-78818.663	-58407.991	11.770	
NT-1-5	-78786.786	-58527.637	11.633	
NT-1-6	-78715.566	-58325.182	11.607	
NT-1-7	-78734.159	-58410.753	11.660	
NT-1-8	-78890.457	-58413.738	11.812	
NT-1-9	-78815.464	-58413.603	11.584	
NT-1-10	-78654.612	-58364.969	11.643	
NT-1-11	-78684.401	-58286.922	11.659	
NT-1-12	-78682.972	-58319.030	11.082	
NT-1-13	-78618.989	-58289.705	11.234	
NT-10-1	-78790.187	-58505.801	13.056	
NT-10-2	-78759.438	-58523.740	13.155	
NT-10-3	-78725.163	-58565.747	13.076	
NT-10-4	-78684.401	-58533.146	12.679	
NT-10-5	-78684.037	-58503.149	13.069	
NT-10-6	-78655.441	-58528.907	12.145	
AK-14	-78826.829	-58374.159	10.865	
AK-16	-78823.185	-58374.185	10.807	
AK-17	-78820.739	-58374.158	10.943	
B-002	-78766.794	-58578.261	12.263	
B-004	-78784.958	-58578.303	12.222	
B-006	-78803.792	-58578.301	12.164	
B-007	-78820.622	-58578.289	12.149	
B-010	-78823.177	-58578.254	12.141	
B-011	-78826.815	-58578.187	12.131	
B-012	-78803.594	-58578.088	12.362	
B-031	-78694.622	-58578.100	12.361	
B-033	-78712.663	-58578.146	12.320	
B-035	-78740.693	-58578.182	12.258	
B-037	-78748.784	-58578.214	12.288	
IK-33	-78820.810	-58336.584	10.607	
IK-35	-78820.819	-58298.782	10.263	
IK-37	-78820.780	-58297.529	10.424	
IK-38	-78817.230	-58263.976	10.494	
IK-42	-78776.996	-58264.060	9.783	
IK-45	-78736.959	-58264.154	9.655	
R-023	-78655.578	-58578.020	9.454	
R-2	-78651.517	-58570.932	12.300	
R-3	-78651.509	-58561.600	12.334	
R-4	-78651.631	-58541.618	12.048	
R-5	-78651.692	-58521.605	11.768	
R-6	-78651.735	-58501.607	11.600	
R-7	-78651.822	-58481.620	11.726	
R-8	-78651.891	-58461.611	11.444	
R-9	-78651.952	-58441.622	11.012	
R-10	-78652.025	-58421.622	10.600	
R-11	-78652.101	-58401.593	10.772	
R-12	-78652.182	-58381.615	10.684	
R-13	-78652.253	-58361.617	10.565	
R-14	-78652.293	-58341.610	10.488	
R-15	-78652.378	-58321.608	10.432	
R-16	-78652.447	-58301.611	10.384	
R-17	-78652.511	-58281.601	10.355	
R-18	-78652.560	-58261.165	10.143	
R-19	-78655.996	-58284.423	9.724	

記号	説明	記号	説明
⊕	測量基準点	F	消化栓
⊙	金属プレート	汚	汚水マンホール
M	マンホール	雨	雨水マンホール
仕	仕切弁	電	電気マンホール
制	制水弁	D	電防
V	バルブ・止水	B	バタフライ弁
量	量水器	K	切替弁

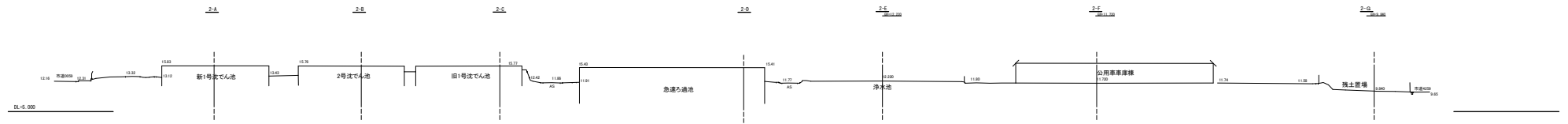
点名	X座標	Y座標	Z座標	備考
10A50	-78825.330	-58527.402	9.382	
1A138	-78821.344	-58371.347	10.909	
3031-1	-78769.490	-58579.336	12.230	
3031-2	-78821.493	-58578.451	12.139	
GA306	-78620.019	-58581.112	12.384	
GA306-1	-78710.111	-58579.191	12.312	
GA005	-78648.402	-58325.806	10.180	
GA006	-78642.228	-58384.051	10.412	
GA007	-78642.321	-58482.922	11.094	
GA008	-78642.837	-58531.773	11.643	
GA014	-78694.003	-58263.657	9.455	
GA014-1	-78654.309	-58264.099	9.433	
GA015	-78748.315	-58322.753	9.702	
GA016	-78785.557	-58263.469	9.813	
GA017	-78827.182	-58314.480	10.422	
30.3034	-78803.206	-58581.245	11.864	

# 横断図

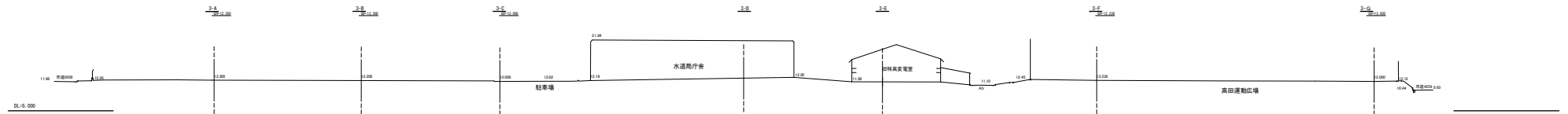
①-①



②-②



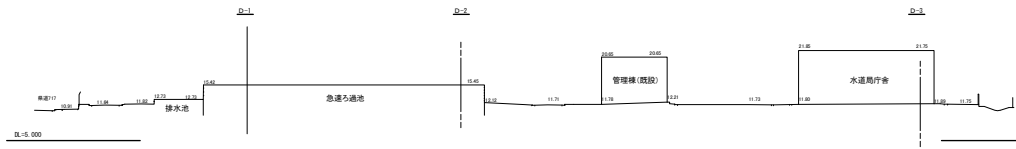
③-③



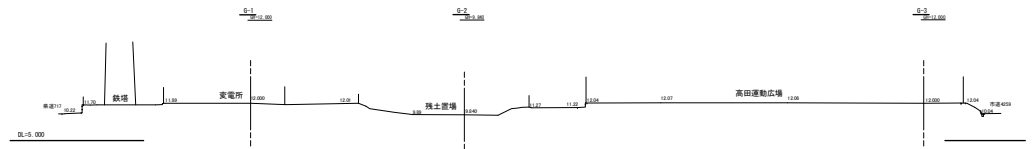
# 横断図

別紙2-3

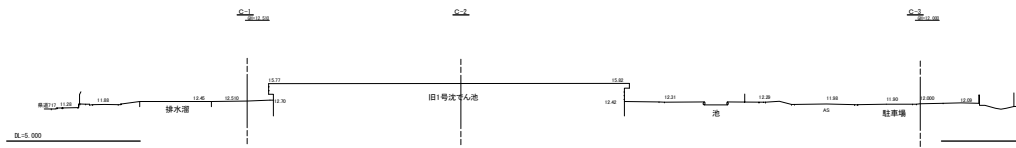
D - D'



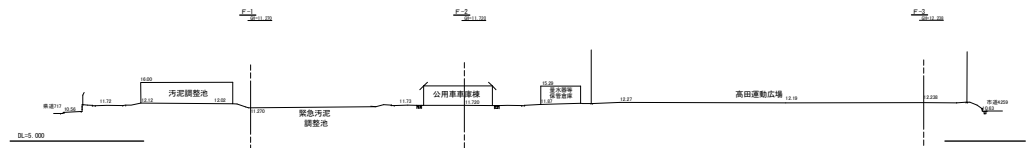
G - G'



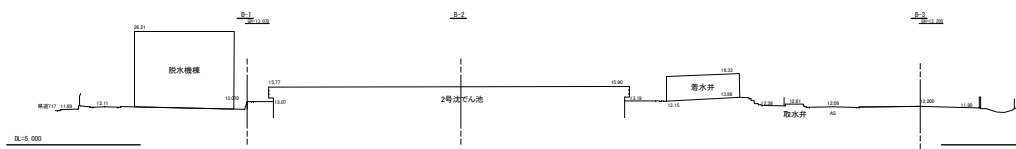
C - C'



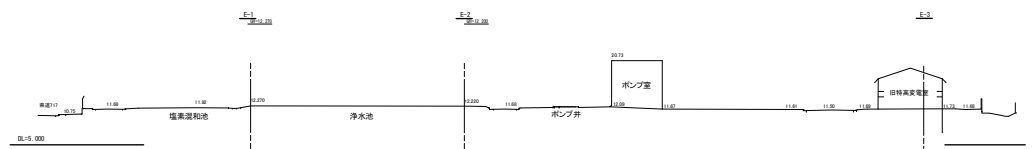
F - F'



B - B'



E - E'



A - A'

